

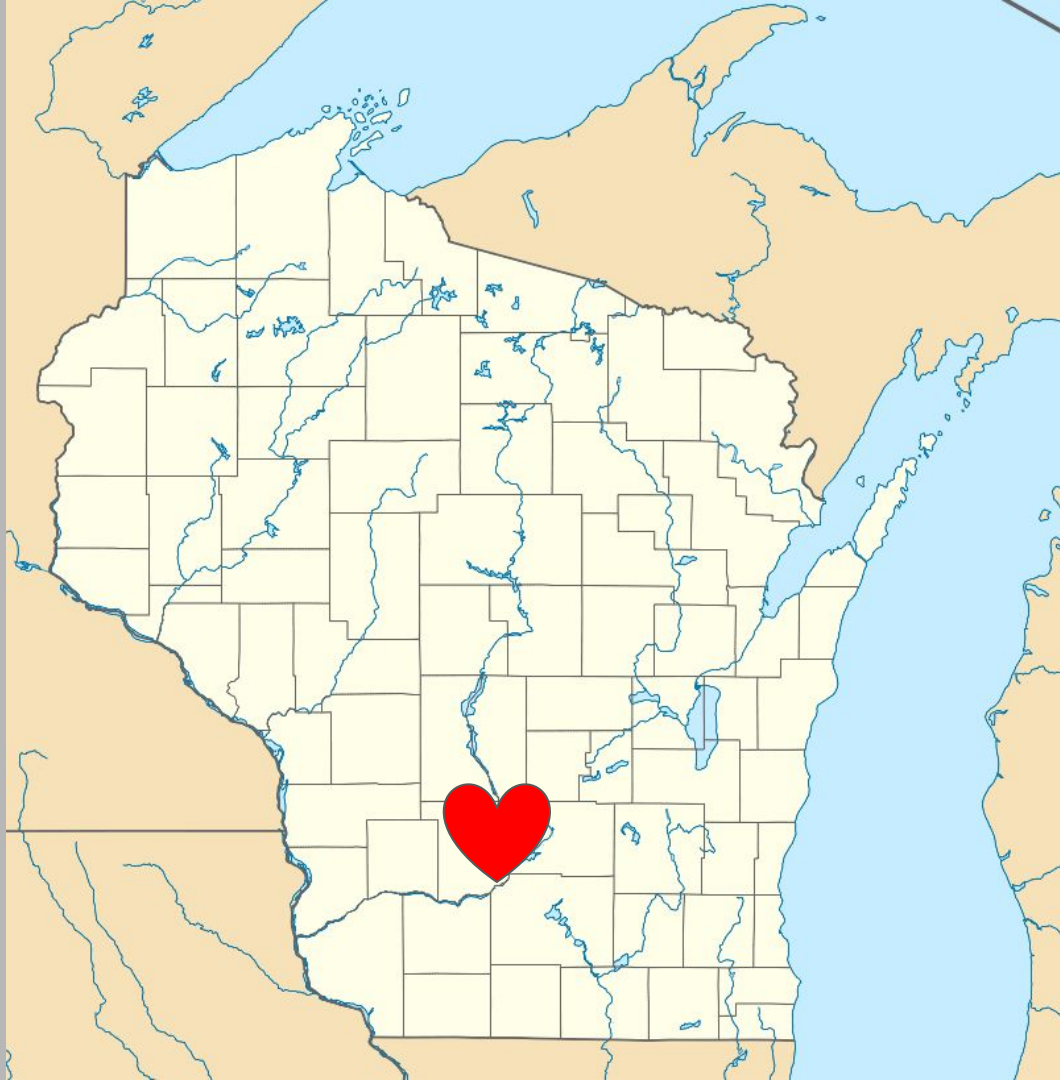
# Let's Take A Hike!

## Devil's Lake State Park

### A Virtual Geology Adventure

Your Tour Guide:  
Brooke Norsted  
UW Geology Museum









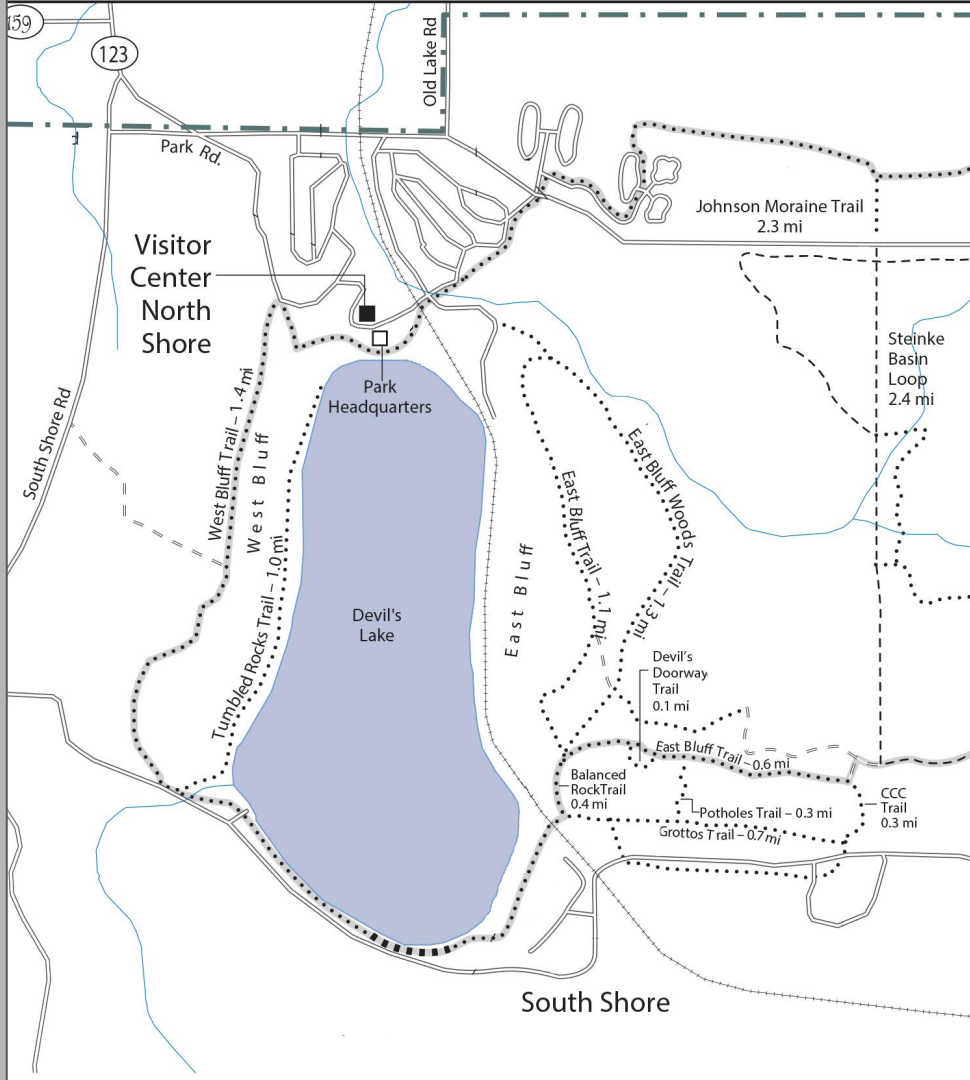


















GROTTOS TRAIL  
POTHoles TRAIL  
CCC TRAIL  
BALANCED ROCK TRAIL



Support the Park



Friends of Devil's Lake









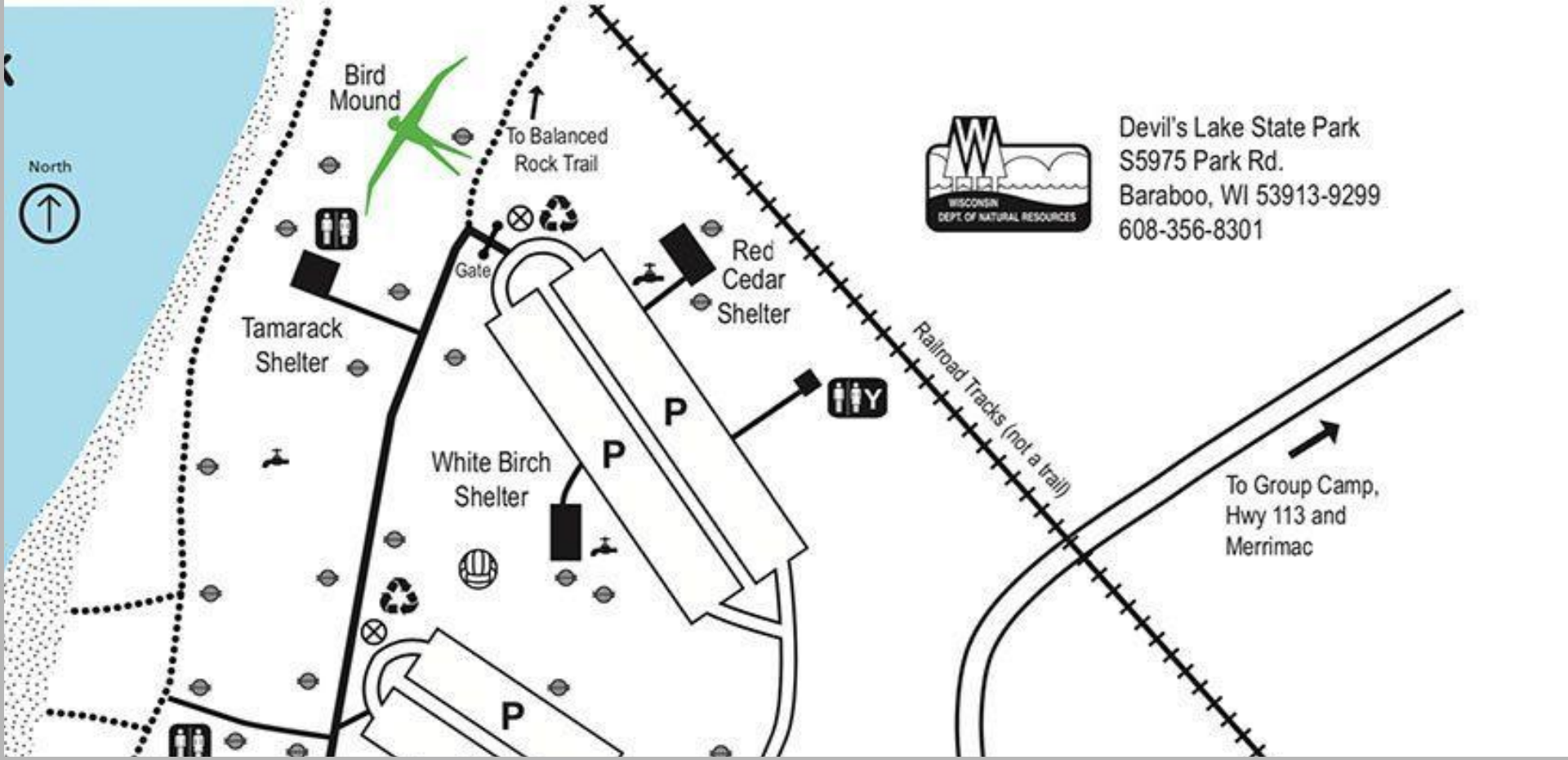
## **BIRD MOUND**

*The sun has come up and the sun has gone down more than 300,000 times since the Mound Builders piled up earth to make this bird mound and very likely worshiped by it. Sometimes these Indians also buried people in a mound; this is the only mound in the park in which a human skeleton has been found.*









Bird Mound

To Balanced Rock Trail

Gate

Tamarack Shelter

Red Cedar Shelter

White Birch Shelter

Railroad Tracks (not a trail)

To Group Camp, Hwy 113 and Merrimac



Devil's Lake State Park  
S5975 Park Rd.  
Baraboo, WI 53913-9299  
608-356-8301



Bird Mound

To Balanced Rock Trail



Devil's Lake State Park  
S5975 Park Rd.  
Baraboo, WI 53913-9299  
608-356-8301

Tamarack Shelter

Red Cedar Shelter

White Birch Shelter

Railroad Tracks (not a trail)

To Group Camp,  
Hwy 113 and  
Merrimac



P

P

P

P

P

P

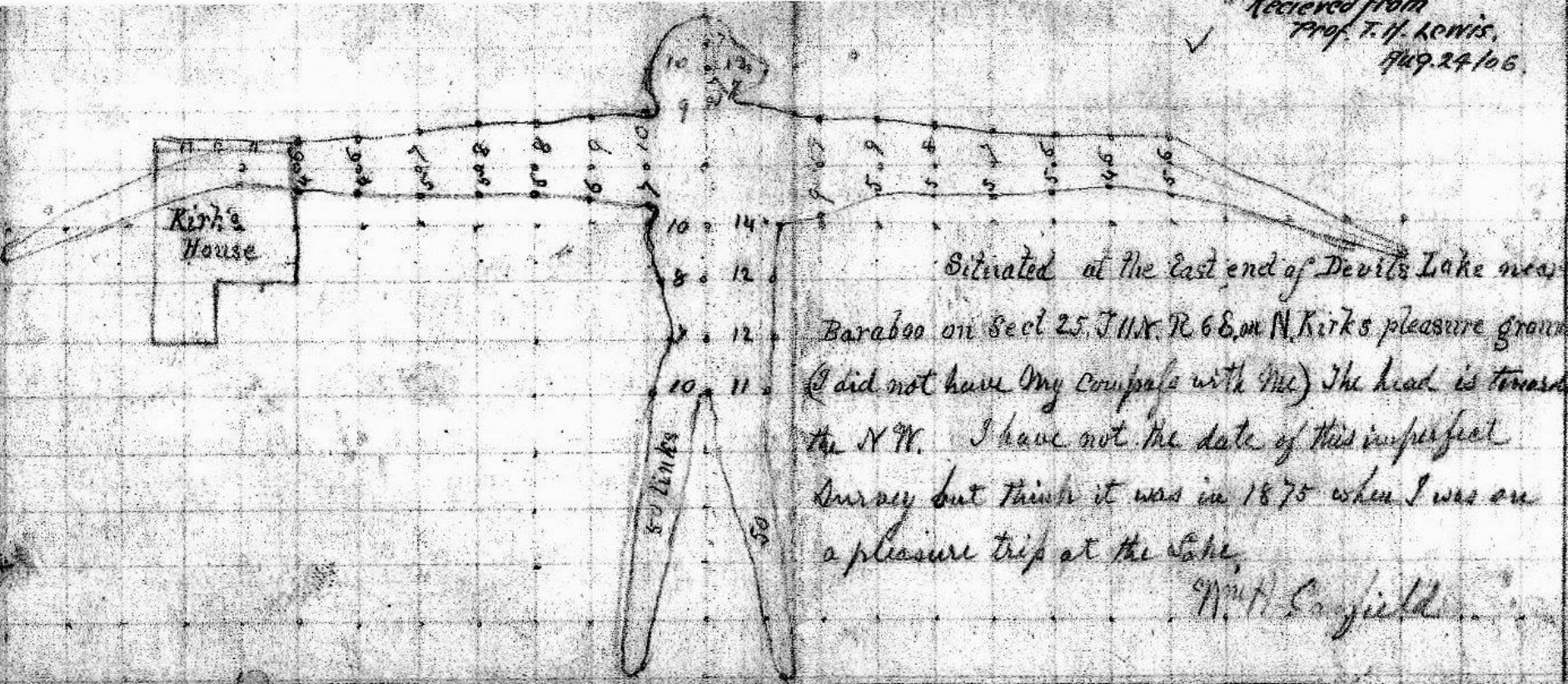
P

P





Received from  
 Prof. T. H. Lewis,  
 9/29.24/06



Situated at the East end of Devils Lake near  
 Baraboo on Sect 25, T. 11 N. R. 6 E. on N. Kirk's pleasure ground  
 (I did not have my compass with me) The head is towards  
 the N.W. I have not the date of this imperfect  
 survey but think it was in 1875 when I was on  
 a pleasure trip at the Lake.

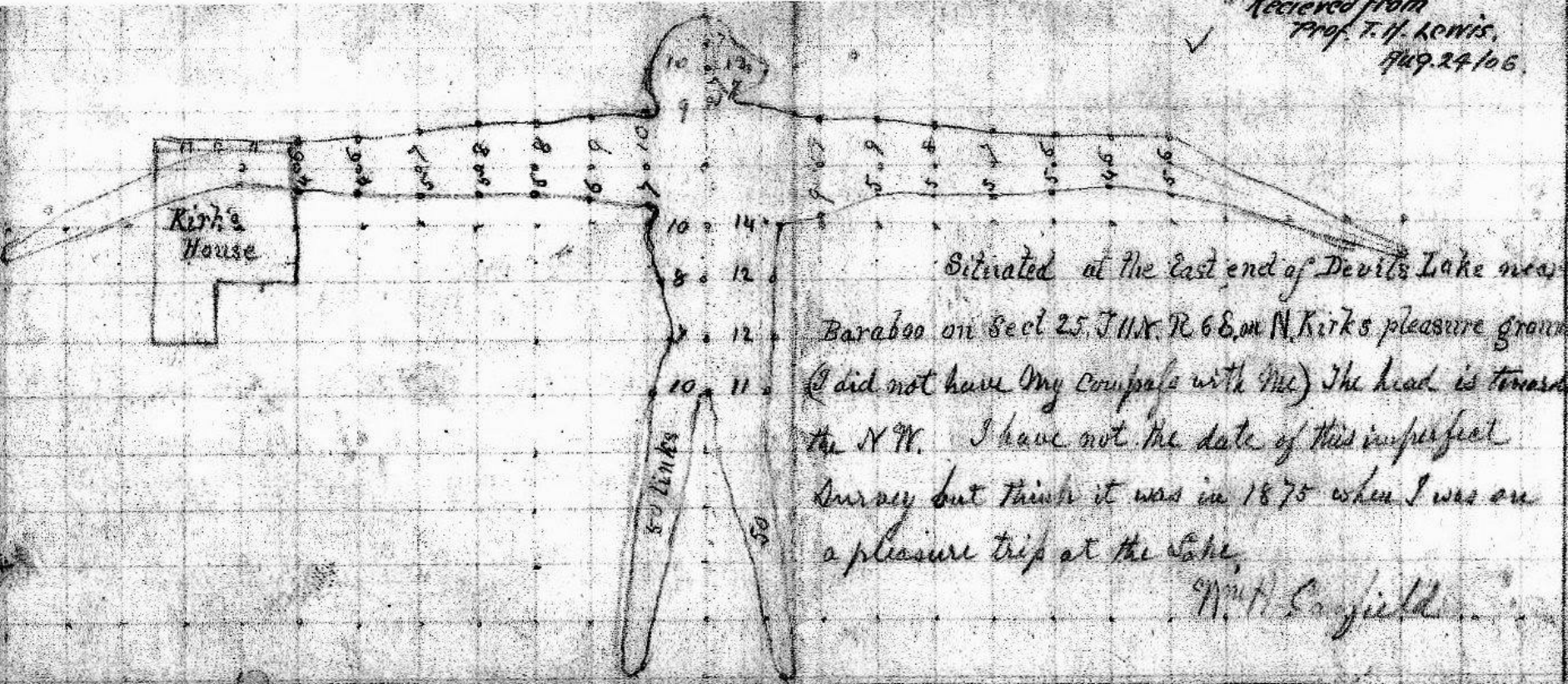
Wm. H. Sanfield







Received from  
 Prof. T. H. Lewis,  
 9/29.24/06



Situated at the East end of Devils Lake near  
 Baraboo on Sect 25, T. 11 N. R. 6 E. on N. Kirk's pleasure ground  
 (I did not have my compass with me) The head is towards  
 the N.W. I have not the date of this imperfect  
 survey but think it was in 1875 when I was on  
 a pleasure trip at the Lake.

Wm. H. Sanfield



KIRKLAND HOTEL,  
DEVILS LAKE, WIS.















Devil's Lake

East B

1.1 mi

1.3 mi

Devil's Doorway Trail  
0.1 mi

East Bluff Trail - 0.6 mi

Balanced Rock Trail  
0.4 mi

Potholes Trail - 0.3 mi

Grottos Trail - 0.7 mi

CCC Trail  
0.3 mi

South Shore





ICE AGE  
NATIONAL SCENIC TRAIL



Balanced Rock




Support the Park



Friends of Devil's Lake









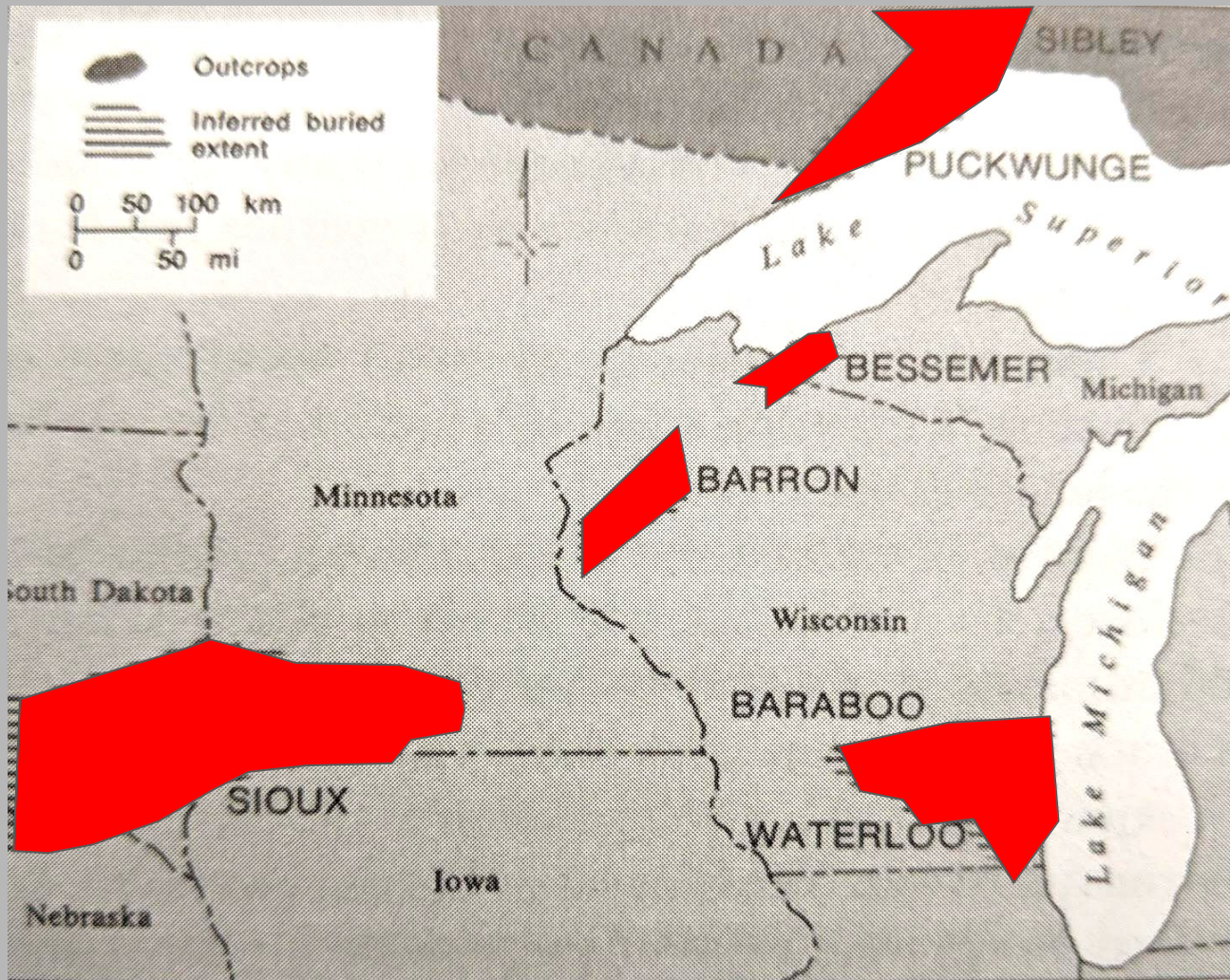






Hannah Bonner




















# THE CCC — A YOUNG MAN'S OPPORTUNITY

to work



to live  
to learn  
to build















Devil's Lake

East B

1.1 mi

1.3 mi

Devil's Doorway Trail  
0.1 mi

East Bluff Trail - 0.6 mi


Balance Rock Trail  
0.4 mi

Potholes Trail - 0.3 mi

Grottos Trail - 0.7 mi

CCC Trail  
0.3 mi

South Shore





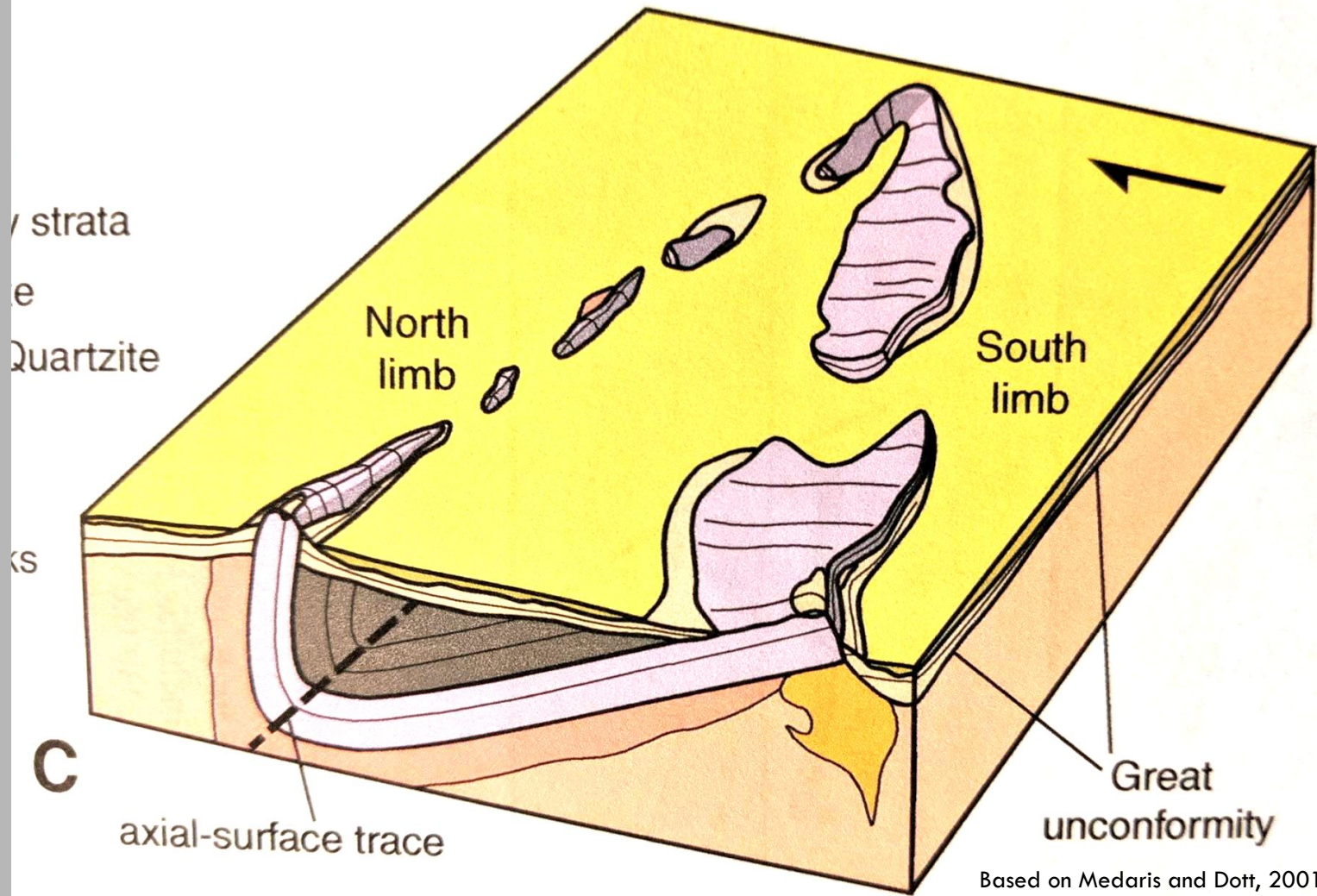






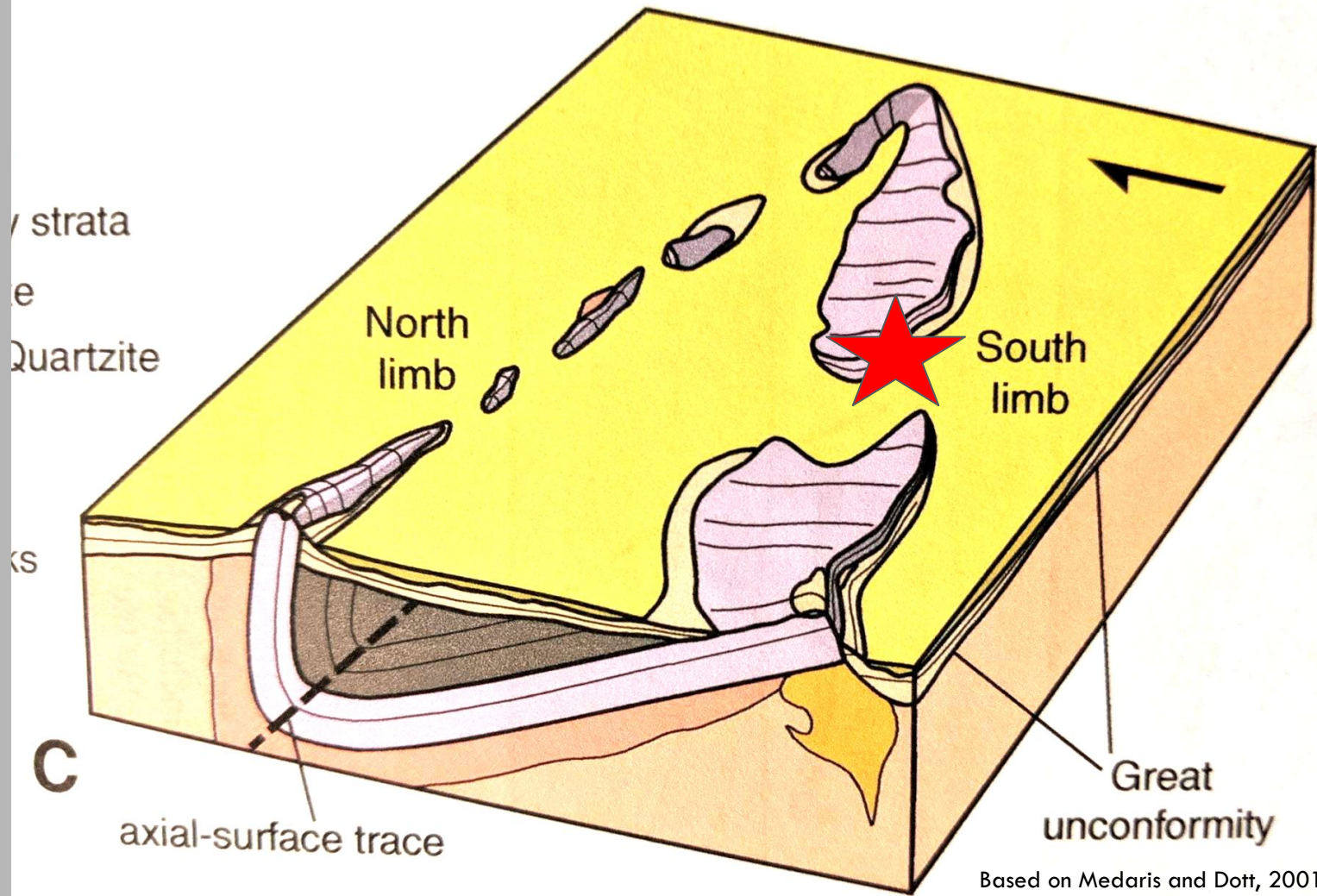






Based on Medaris and Dott, 2001





Based on Medaris and Dott, 2001



Devil's Lake

East B

1.1 mi

1.3 mi

Devil's Doorway Trail  
0.1 mi

Bluff Trail - 0.6 mi

Balanced Rock Trail  
0.4 mi

Potholes Trail - 0.3 mi


Grottos Trail - 0.7 mi

CCC Trail  
0.3 mi

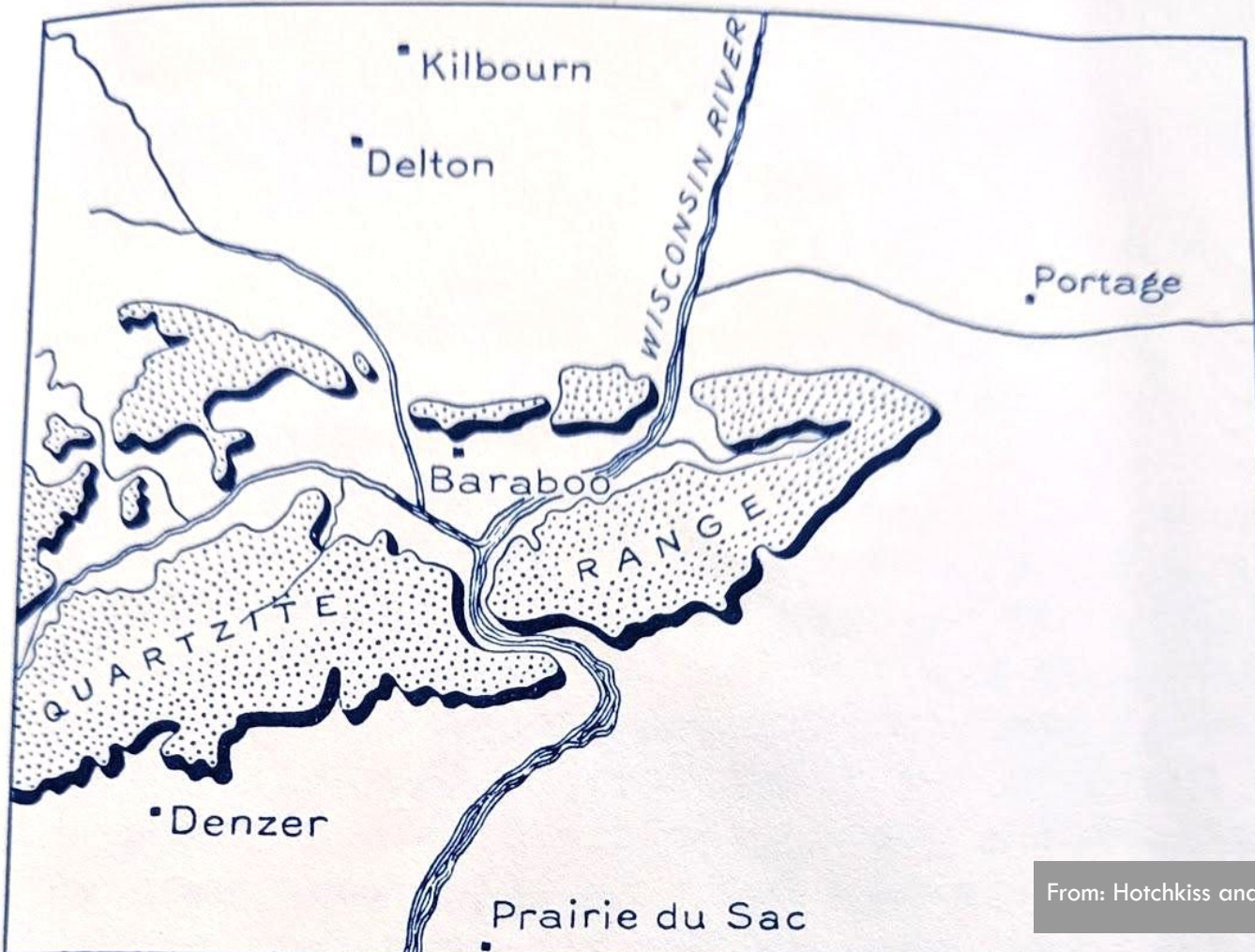
South Shore



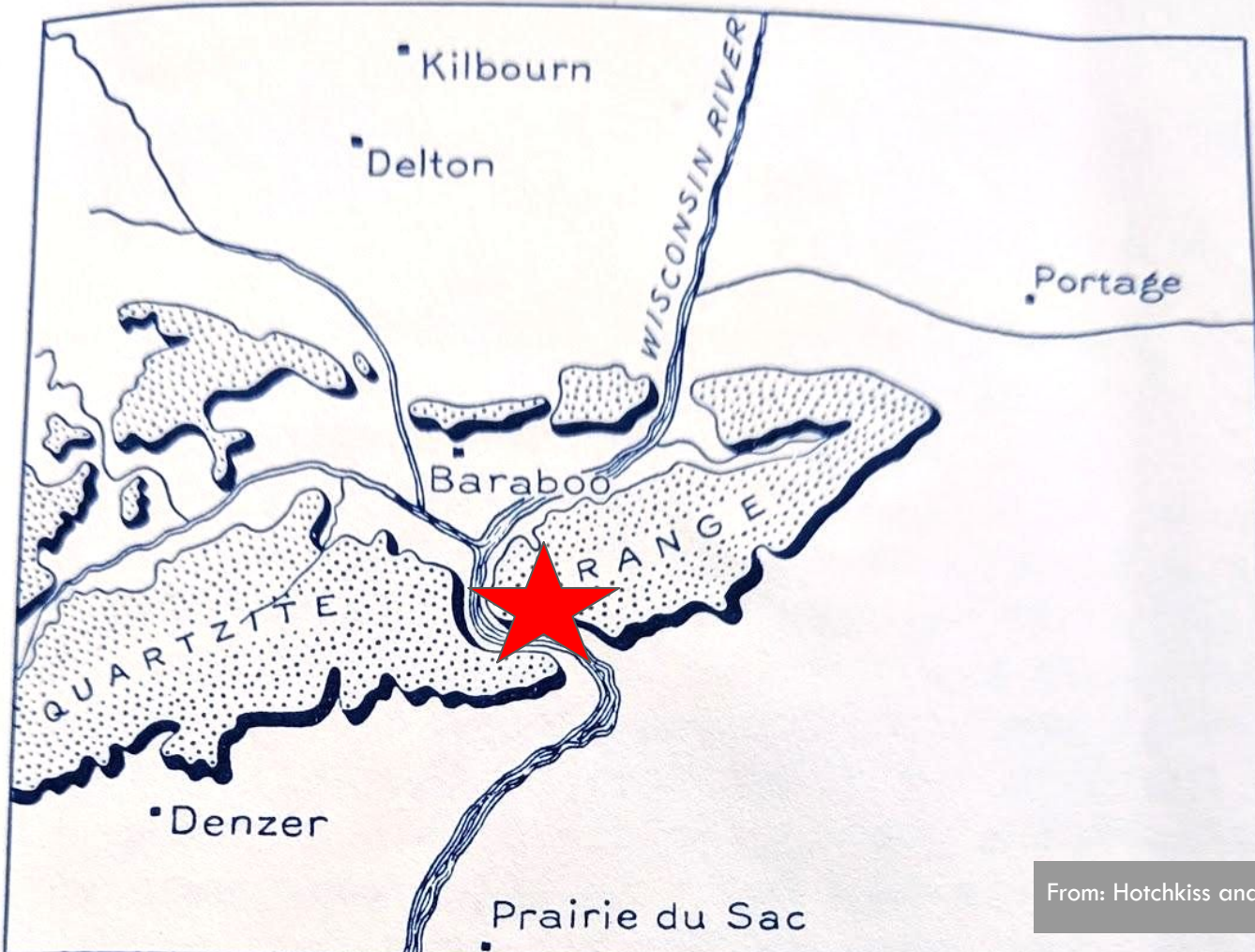




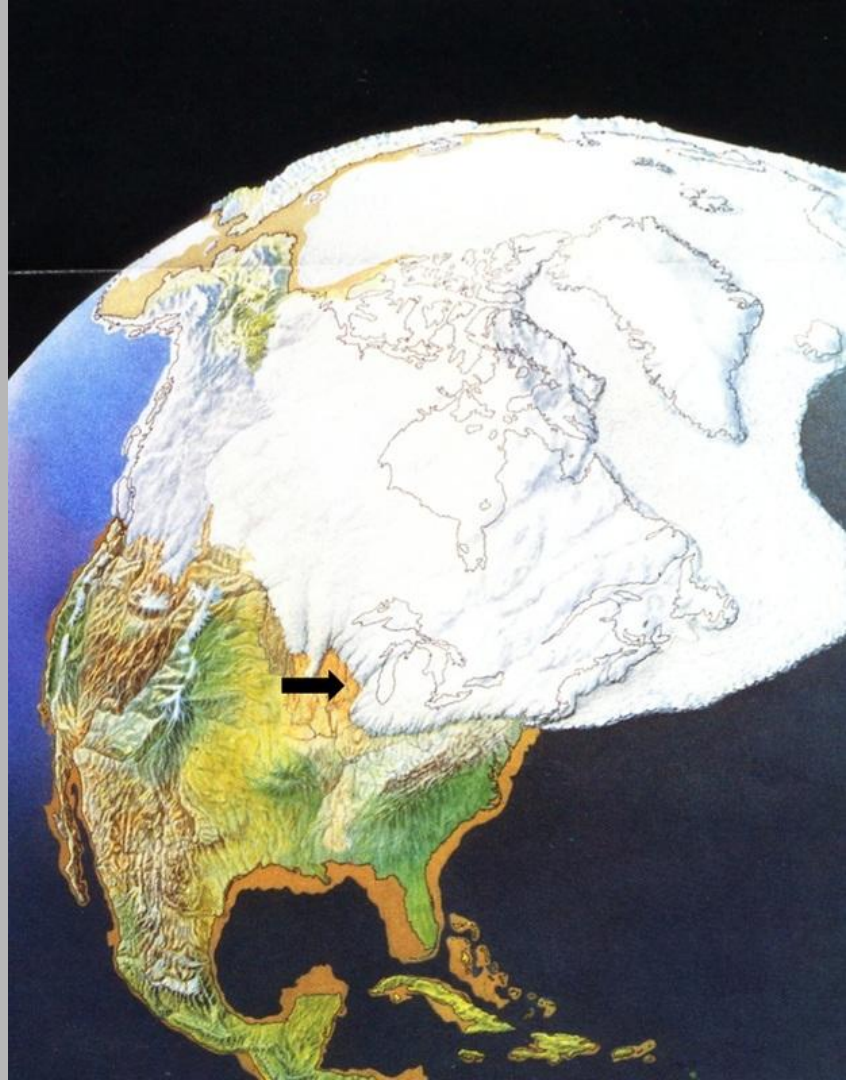




From: Hotchkiss and Bean

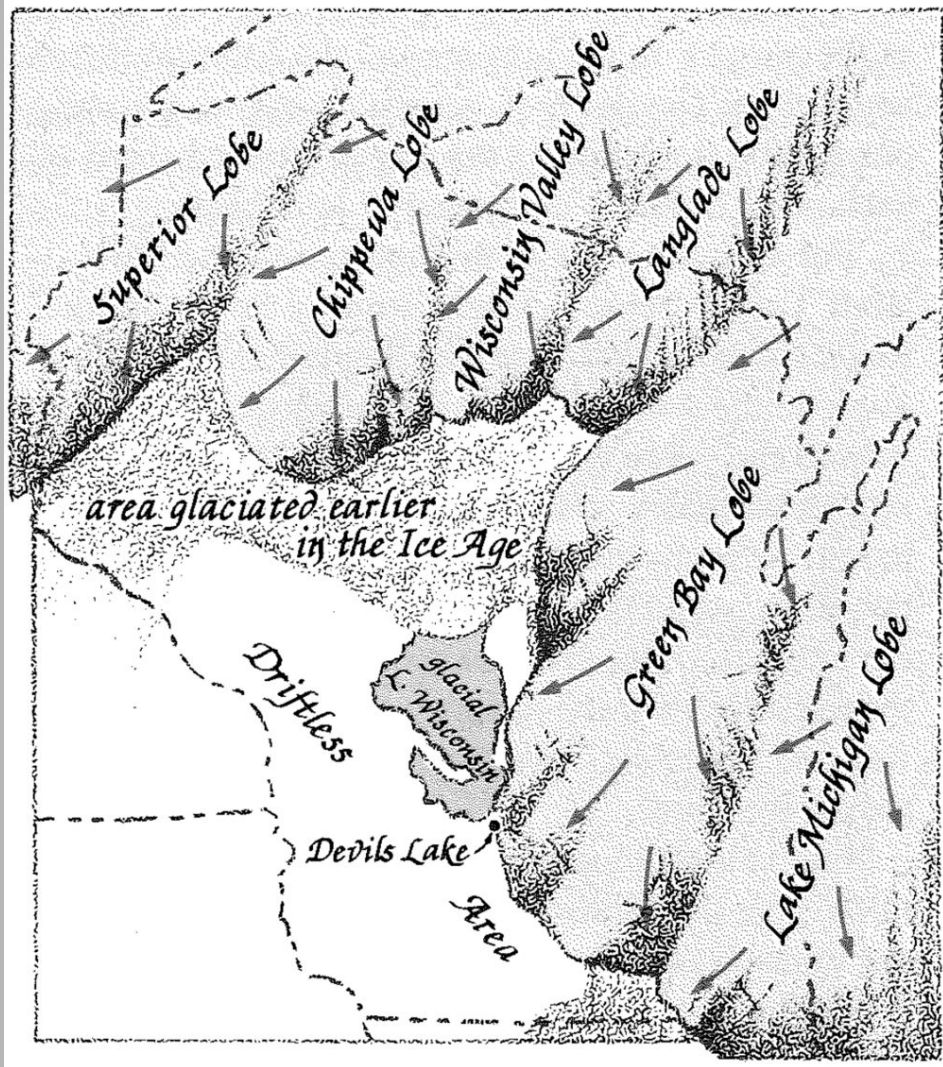


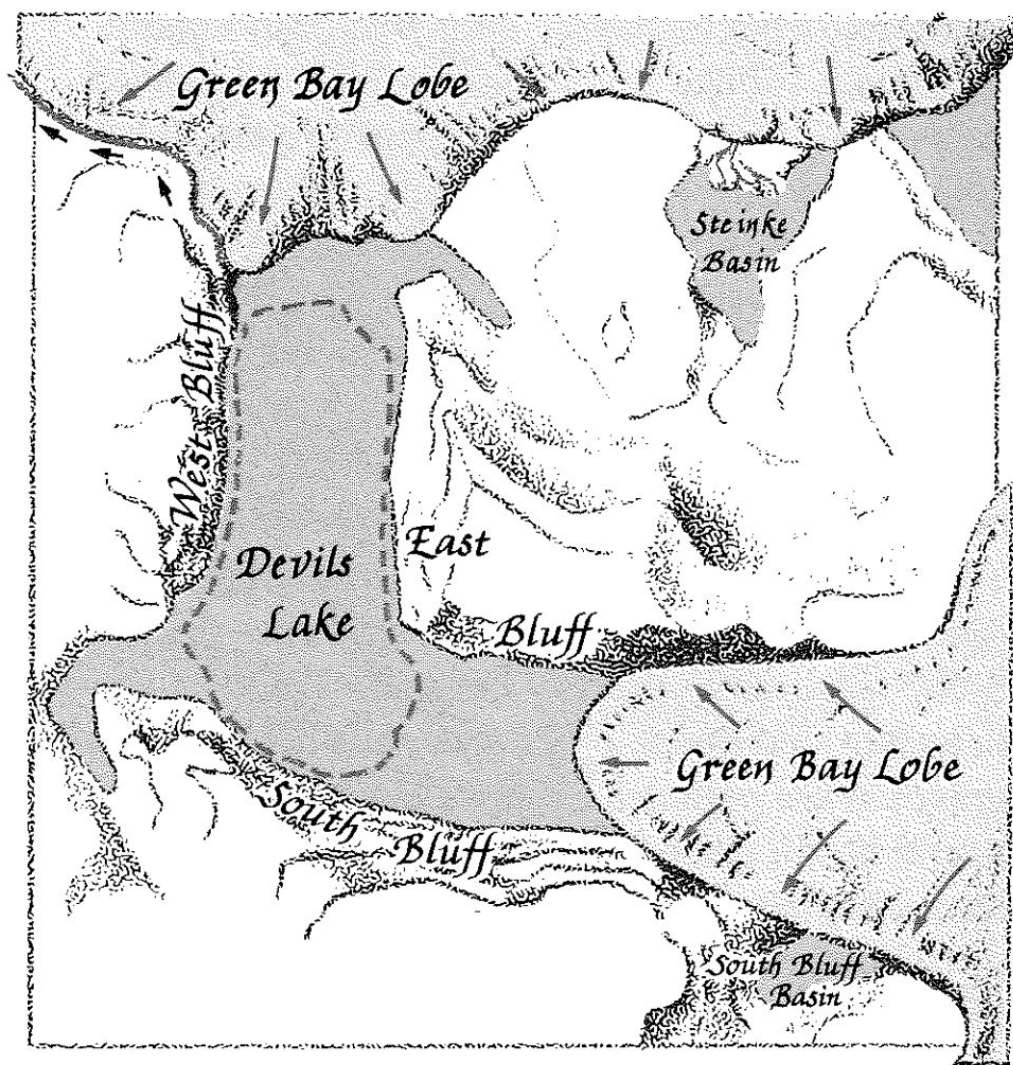




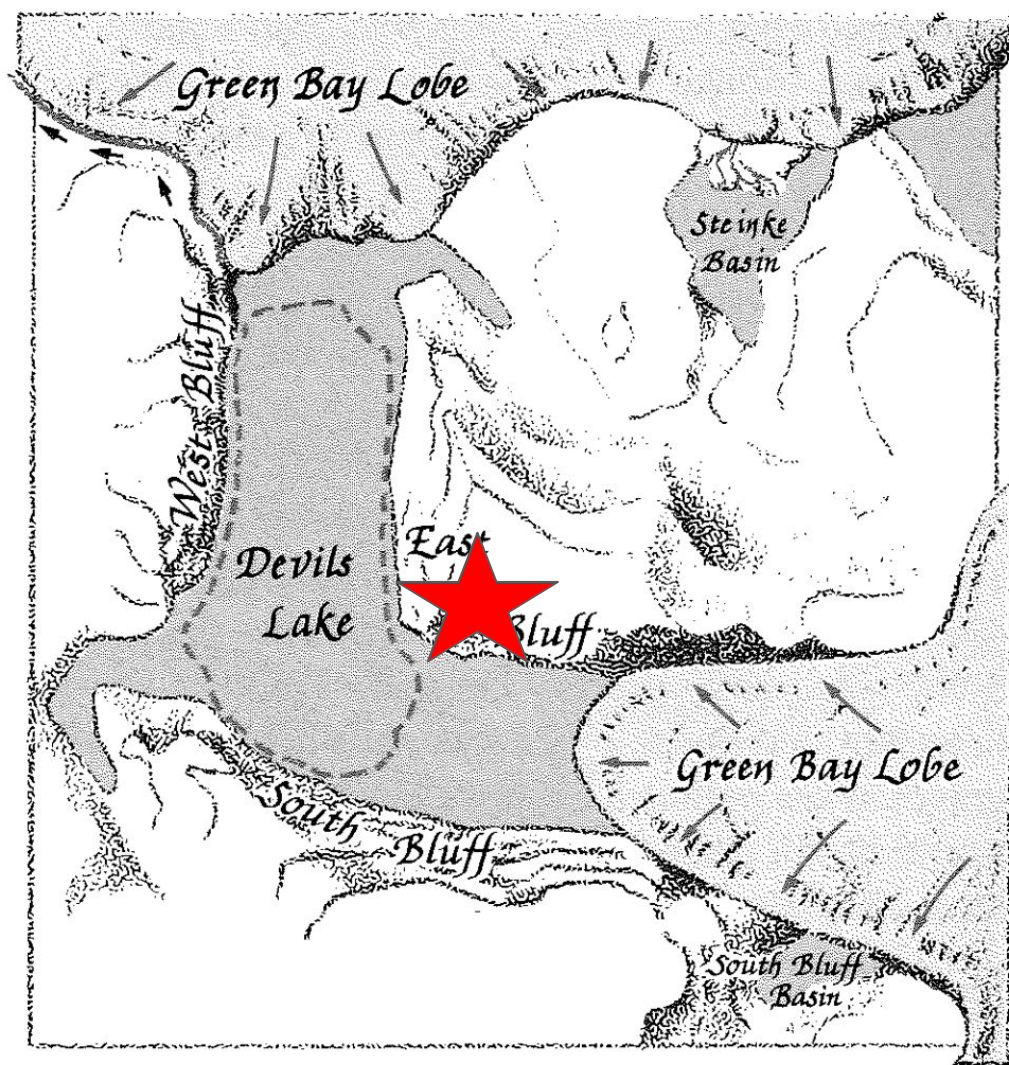


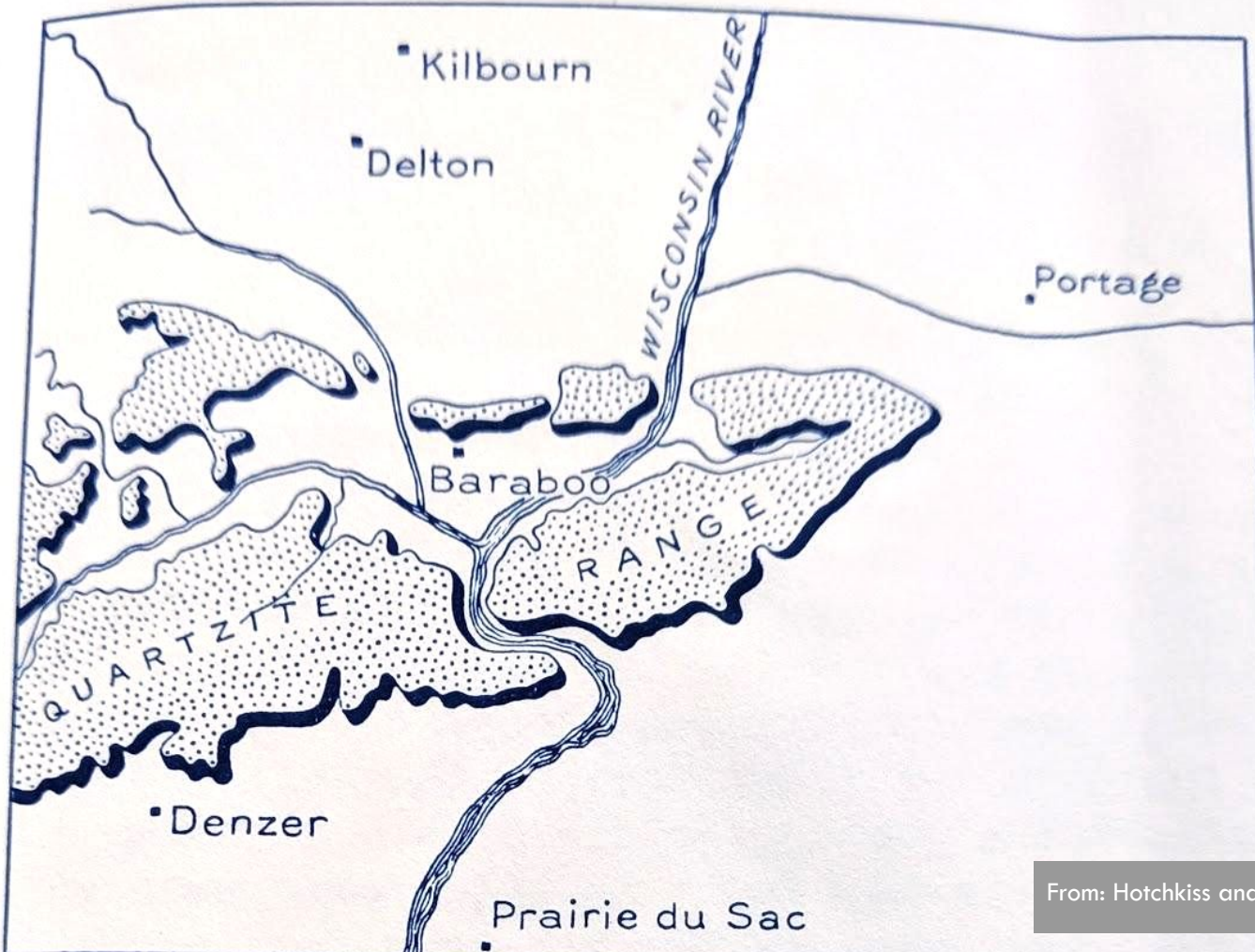




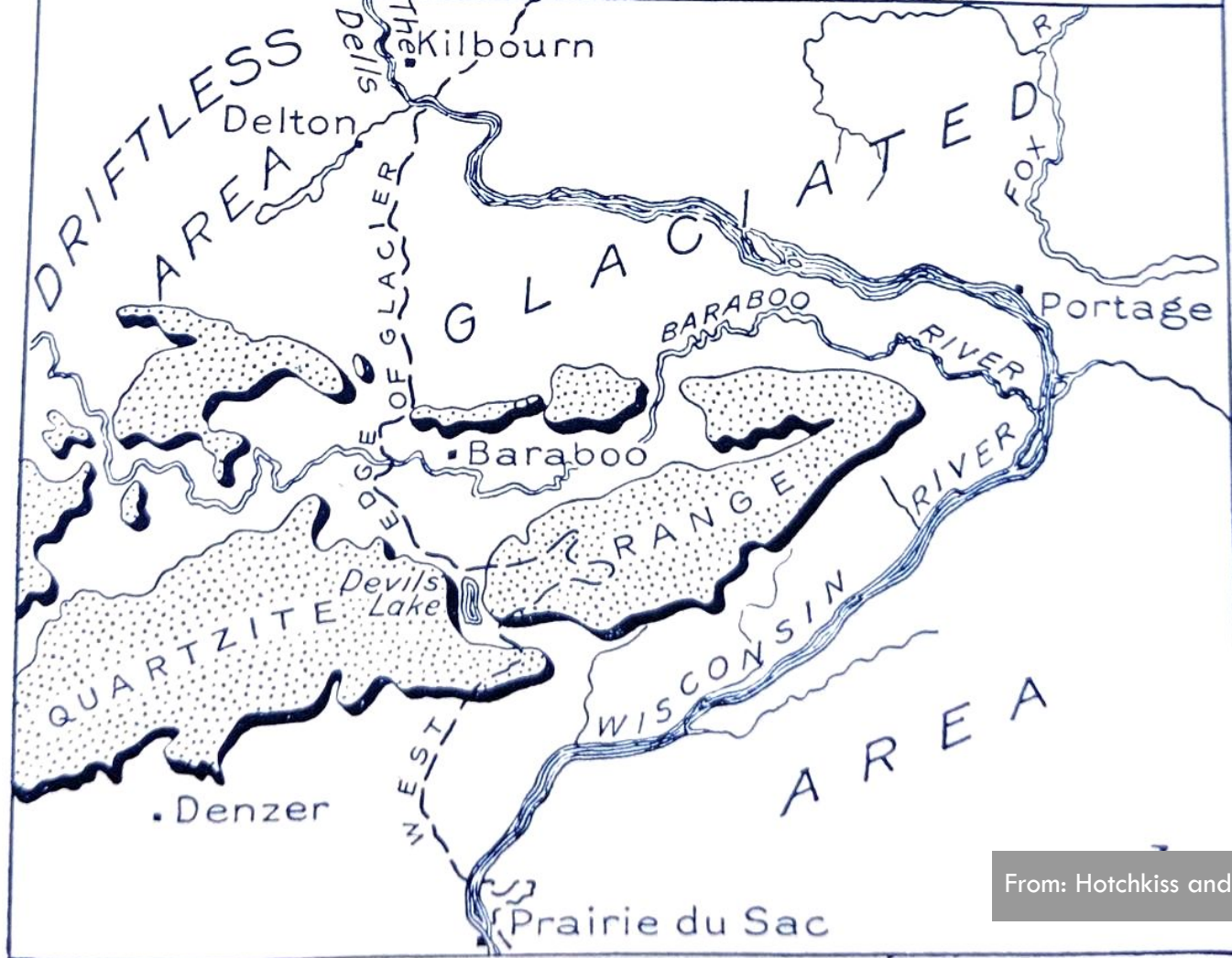












From: Hotchkiss and Bean



Devil's Lake

East B

1.1 mi

1.3 mi

Devil's Doorway Trail  
0.1 mi

Bluff Trail - 0.6 mi

Balanced Rock Trail  
0.4 mi

Potholes Trail - 0.3 mi

Grottos Trail - 0.7 mi

CCC Trail  
0.3 mi

South Shore











